

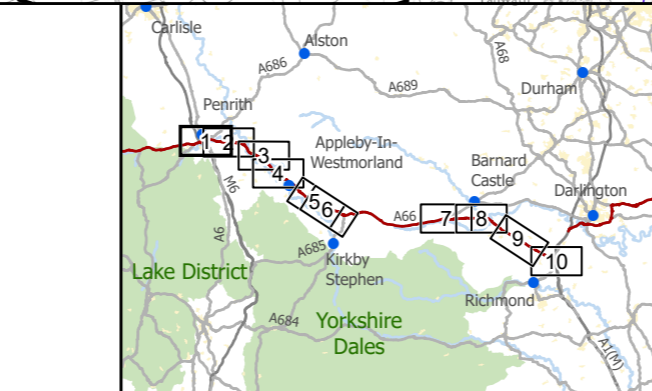
Existing A66
 Order Limits
 Study Area 1000m
 Study Area 2000m

Statutory Designated Sites

- Special Protection Areas (SPA)
- Special Areas of Conservation (SAC)
- Sites of Special Scientific Interest (SSSI)
- Geological Sites of Special Scientific Interest (GSSSI)
- National Nature Reserves (NNR)
- Local Nature Reserves (LNR)

Non-Statutory Designated Sites

- Local Wildlife Sites (LWS)
- County Wildlife Sites (CWS)
- Biological Heritage Site (BHS)
- Special Roadside Verges (SRV) (Cumbria)
- Sites of Invertebrate Significance (SIS) (Cumbria)
- Denotified Local Wildlife Sites (DLWS)



national highways
 3 Piccadilly Place
 Manchester
 M1 3BN

P02	First Issue	KBIG	LHAN	NWAL	AMIT	KWHA
	Created	24/02/22	22/03/22	29/03/22	05/04/22	06/04/22
Revision	Checked	Reviewed	Approved	Authorised		

Scale @ A3: 1:25,000 | Project Ref No HE565627 | Stage: Stage 3

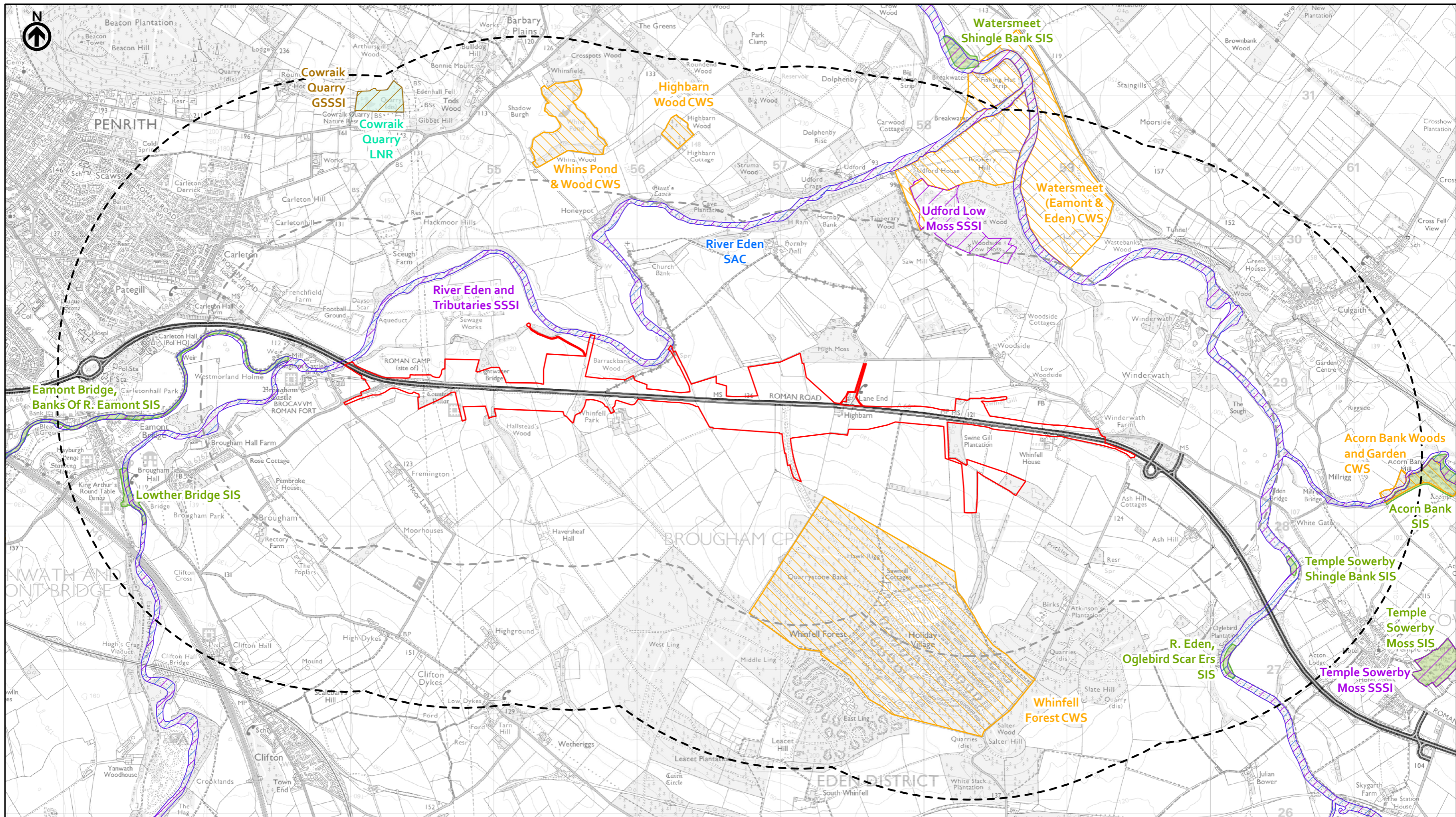
© Crown copyright and database rights (2022). All rights reserved. OS 100030649.
 Contains public sector information licensed under the Open Government Licence v3.0.
 Data provided by CBDC (2021), ERIC NE (2021), LERN (2021) and NEYEDC (2021).

Project Name
A66 Northern Trans-Pennine Project

Map Title
Figure 6.1

Statutory and Non-Statutory Designated Sites
 Scheme: 0102, M6 Junction 40 to Kemplay Bank
 Sheet 1 of 10

Map Number	Project	Originator	Volume
HE565627	-	AMY	EBD
Location	S00	-	MP - LB - 003125
		Type	Role Number
Suitability	Suitability Description		Revision
S4	FIT FOR STAGE APPROVAL		P02



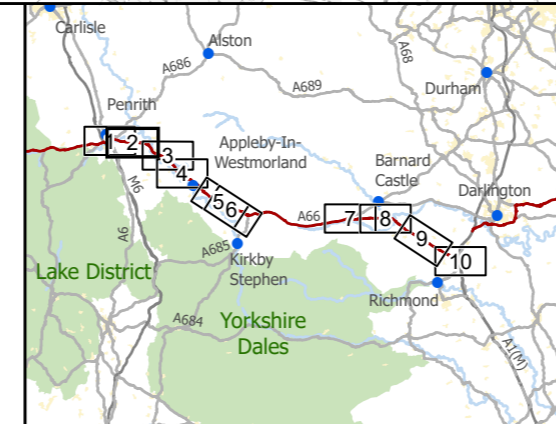
Existing A66
 Order Limits
 Study Area 1000m
 Study Area 2000m

Statutory Designated Sites

- Special Protection Areas (SPA)
- Special Areas of Conservation (SAC)
- Sites of Special Scientific Interest (SSSI)
- Geological Sites of Special Scientific Interest (GSSSI)
- National Nature Reserves (NNR)
- Local Nature Reserves (LNR)

Non-Statutory Designated Sites

- Local Wildlife Sites (LWS)
- County Wildlife Sites (CWS)
- Biological Heritage Site (BHS)
- Special Roadside Verges (SRV) (Cumbria)
- Sites of Invertebrate Significance (SIS) (Cumbria)
- Denotified Local Wildlife Sites (DLWS)



national highways
 3 Piccadilly Place
 Manchester
 M1 3BN

P02	First Issue	KBIG	LHAN	NWAL	AMIT	KWHA
	Created	24/02/22	22/03/22	29/03/22	05/04/22	06/04/22
Revision	Checked	Reviewed	Approved	Authorised		

Scale @ A3: 1:25,000 | Project Ref No HE565627 | Stage: Stage 3

© Crown copyright and database rights (2022). All rights reserved. OS 100030649.
 Contains public sector information licensed under the Open Government Licence v3.0.
 Data provided by CBDC (2021), ERIC NE (2021), LERN (2021) and NEYEDC (2021).

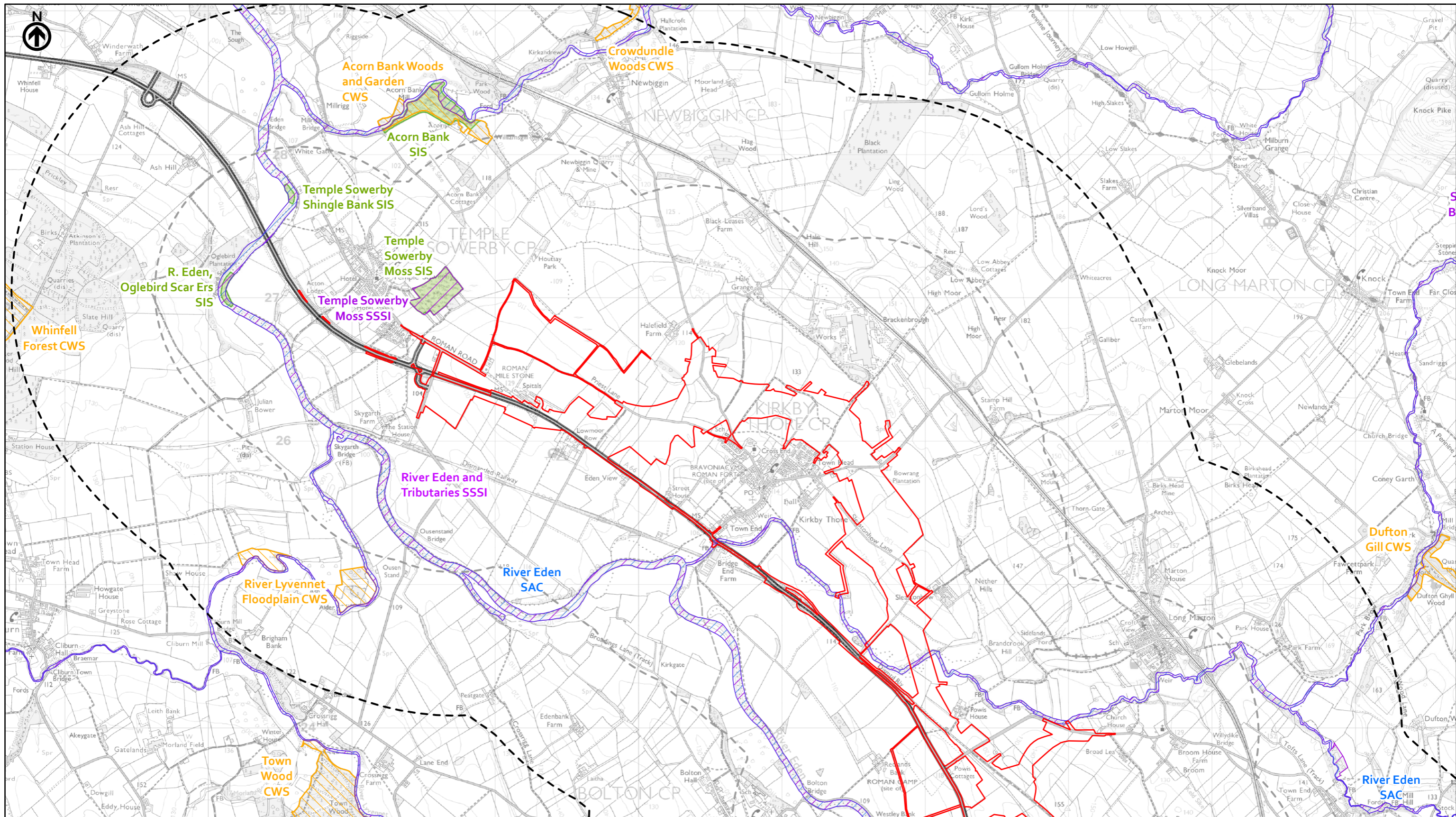
Project Name
A66 Northern Trans-Pennine Project

Map Title
Figure 6.1

Statutory and Non-Statutory Designated Sites
 Scheme: 03, Temple Sowerby
 Sheet 2 of 10

Map Number	Project	Originator	Volume
HE565627	-	AMY	- EBD
S00	-	MP	- LB - 003126
Location	Type	Role	Number
S4	FIT FOR STAGE APPROVAL		P02

Suitability S4 | Suitability Description FIT FOR STAGE APPROVAL | Revision P02



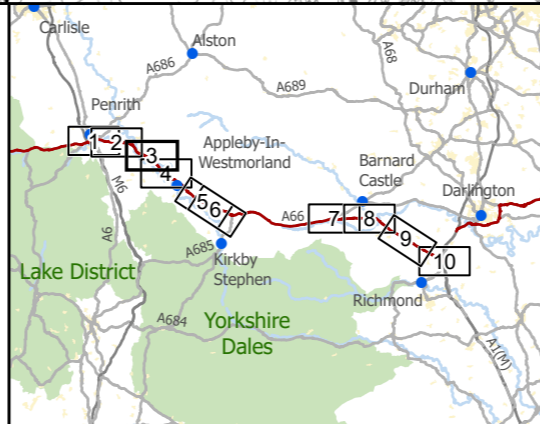
Existing A66
 Existing A66
 Order Limits
 Study Area 1000m
 Study Area 2000m

Statutory Designated Sites

- Special Protection Areas (SPA)
- Special Areas of Conservation (SAC)
- Sites of Special Scientific Interest (SSSI)
- Geological Sites of Special Scientific Interest (GSSSI)
- National Nature Reserves (NNR)
- Local Nature Reserves (LNR)

Non-Statutory Designated Sites

- Local Wildlife Sites (LWS)
- County Wildlife Sites (CWS)
- Biological Heritage Site (BHS)
- Special Roadside Verges (SRV) (Cumbria)
- Sites of Invertebrate Significance (SIS) (Cumbria)
- Denotified Local Wildlife Sites (DLWS)



national highways
 3 Piccadilly Place
 Manchester
 M1 3BN

P02	First Issue				
	KBIG	LHAN	NWAL	AMIT	KWHA
	24/02/22	22/03/22	29/03/22	05/04/22	06/04/22
Revision	Created	Checked	Reviewed	Approved	Authorised

Kilometres
 0 1 2

Scale @ A3: 1:25,000 | Project Ref No HE565627 | Stage: Stage 3

© Crown copyright and database rights (2022). All rights reserved. OS 100030649.
 Contains public sector information licensed under the Open Government Licence v3.0.
 Data provided by CBDC (2021), ERIC NE (2021), LERN (2021) and NEYEDC (2021).

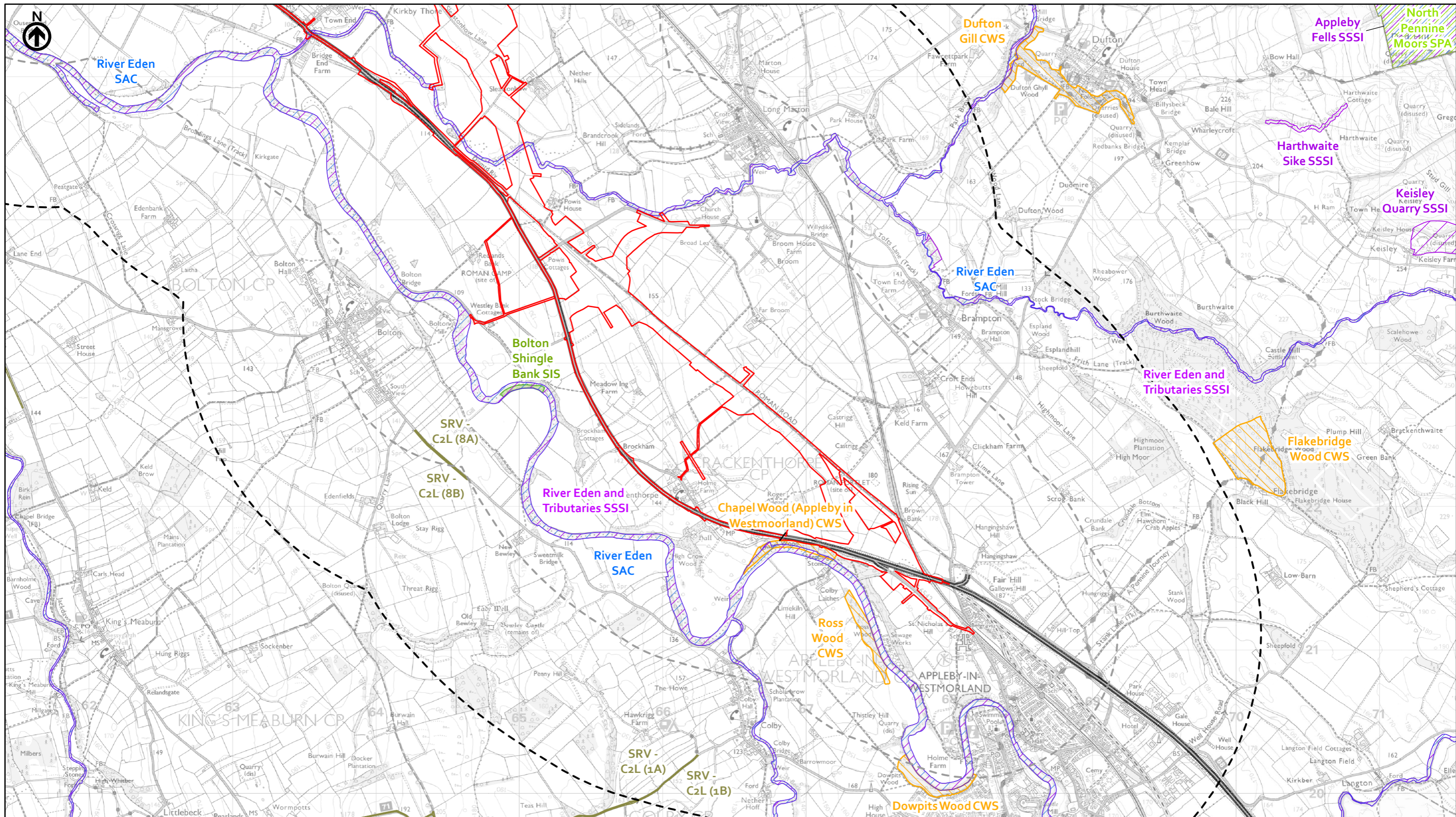
Project Name
A66 Northern Trans-Pennine Project

Map Title
Figure 6.1

Statutory and Non-Statutory Designated Sites
 Scheme: 0405, Temple Sowerby to Appleby
 Sheet 3 of 10

Map Number	Project	Originator	Volume
HE565627	-	AMY	EBD
	S00	-	MP - LB - 003127
	Location	Type	Role

Suitability	Suitability Description	Revision
S4	FIT FOR STAGE APPROVAL	P02



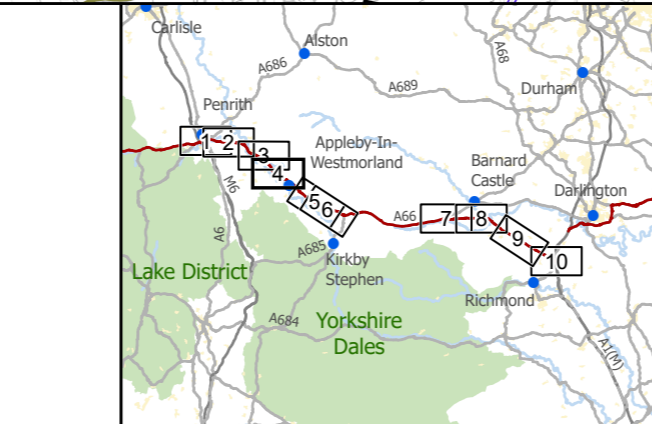
Existing A66
 — Existing A66
 — Order Limits
 - - - Study Area 1000m
 - - - Study Area 2000m

Statutory Designated Sites

- Special Protection Areas (SPA)
- Special Areas of Conservation (SAC)
- Sites of Special Scientific Interest (SSSI)
- Geological Sites of Special Scientific Interest (GSSSI)
- National Nature Reserves (NNR)
- Local Nature Reserves (LNR)

Non-Statutory Designated Sites

- Local Wildlife Sites (LWS)
- County Wildlife Sites (CWS)
- Biological Heritage Site (BHS)
- Special Roadside Verges (SRV) (Cumbria)
- Sites of Invertebrate Significance (SIS) (Cumbria)
- Denotified Local Wildlife Sites (DLWS)



national highways
 3 Piccadilly Place
 Manchester
 M1 3BN

P02	First Issue	KBIG	LHAN	NWAL	AMIT	KWHA
		24/02/22	22/03/22	29/03/22	05/04/22	06/04/22
Revision	Created	Checked	Reviewed	Approved	Authorised	

Kilometres
 0 1 2

Scale @ A3: 1:25,000 | Project Ref No HE565627 | Stage: Stage 3

© Crown copyright and database rights (2022). All rights reserved. OS 100030649.
 Contains public sector information licensed under the Open Government Licence v3.0.
 Data provided by CBDC (2021), ERIC NE (2021), LERN (2021) and NEYEDC (2021).

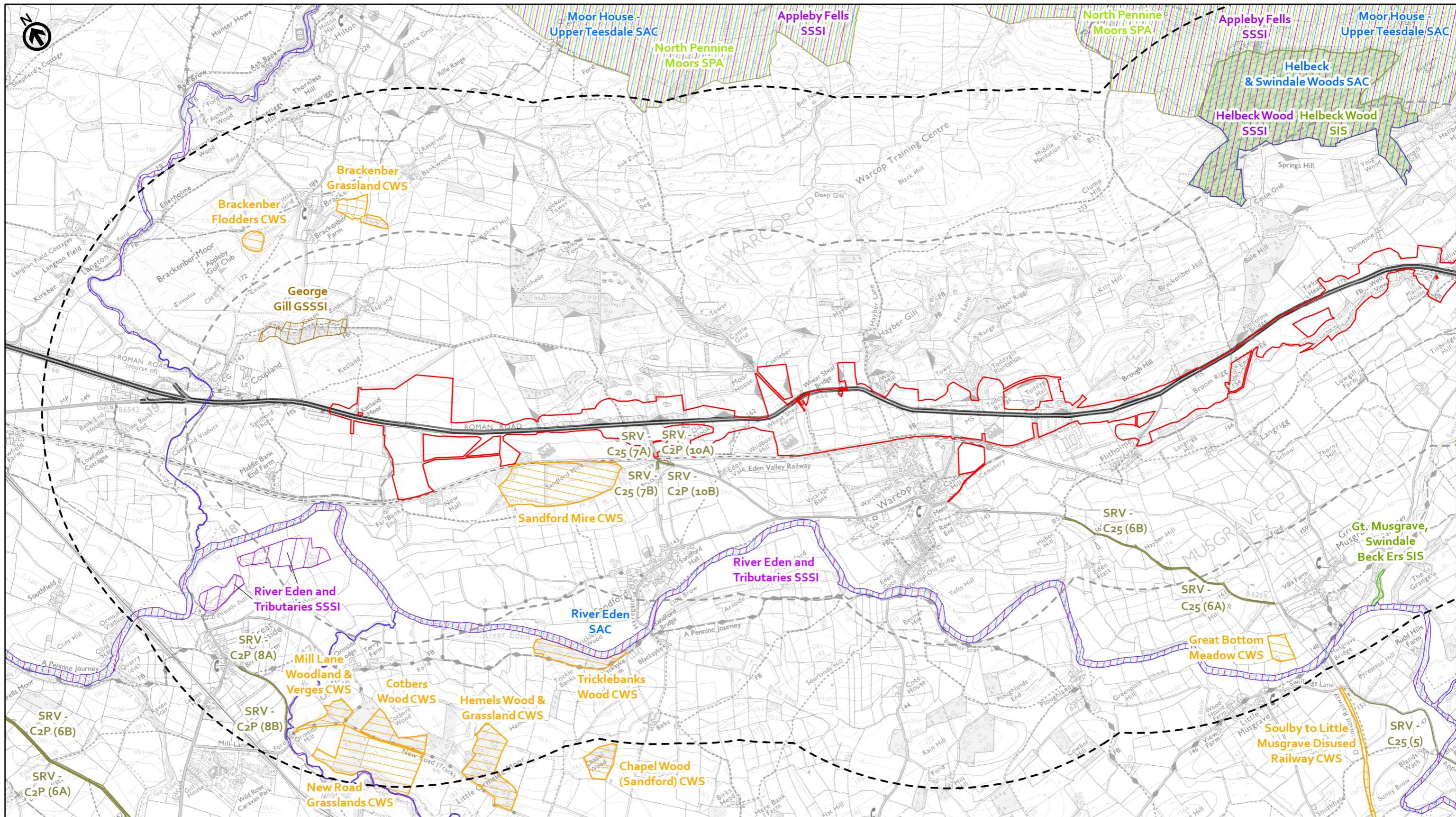
Project Name
A66 Northern Trans-Pennine Project

Map Title
Figure 6.1

Statutory and Non-Statutory Designated Sites
 Scheme: 0405, Temple Sowerby to Appleby
 Sheet 4 of 10

Map Number	Project	Originator	Volume
HE565627	-	AMY	- EBD
Location	S00	- MP - LB	- 003128
		Type	Role

Suitability	Suitability Description	Revision
S4	FIT FOR STAGE APPROVAL	P02



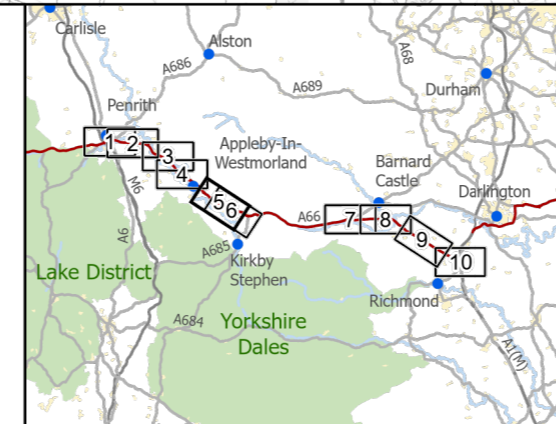
Existing A66
 Order Limits
 Study Area 1000m
 Study Area 2000m

Statutory Designated Sites

- Special Protection Areas (SPA)
- Special Areas of Conservation (SAC)
- Sites of Special Scientific Interest (SSSI)
- Geological Sites of Special Scientific Interest (GSSSI)
- National Nature Reserves (NNR)
- Local Nature Reserves (LNR)

Non-Statutory Designated Sites

- Local Wildlife Sites (LWS)
- County Wildlife Sites (CWS)
- Biological Heritage Site (BHS)
- Special Roadside Verges (SRV) (Cumbria)
- Sites of Invertebrate Significance (SIS) (Cumbria)
- Denotified Local Wildlife Sites (DLWS)



national highways
 3 Piccadilly Place
 Manchester
 M1 3BN

P03	Second Issue: Revised Order Limits				
	PKEL	CESL	AMAR	AWAR	KWHA
	19/04/23	19/04/23	19/04/23	16/05/23	16/05/23
Revision	Created	Checked	Reviewed	Approved	Authorised

Kilometres
 0 1 2

Scale @ A3: 1:25,000 | Project Ref No HE565627 | Stage: Stage 3

© Crown copyright and database rights (2023). All rights reserved. OS 100030649.
 Contains public sector information licensed under the Open Government Licence v3.0.
 Data provided by CBDC (2021), ERIC NE (2021), LERN (2021) and NEYEDC (2021).

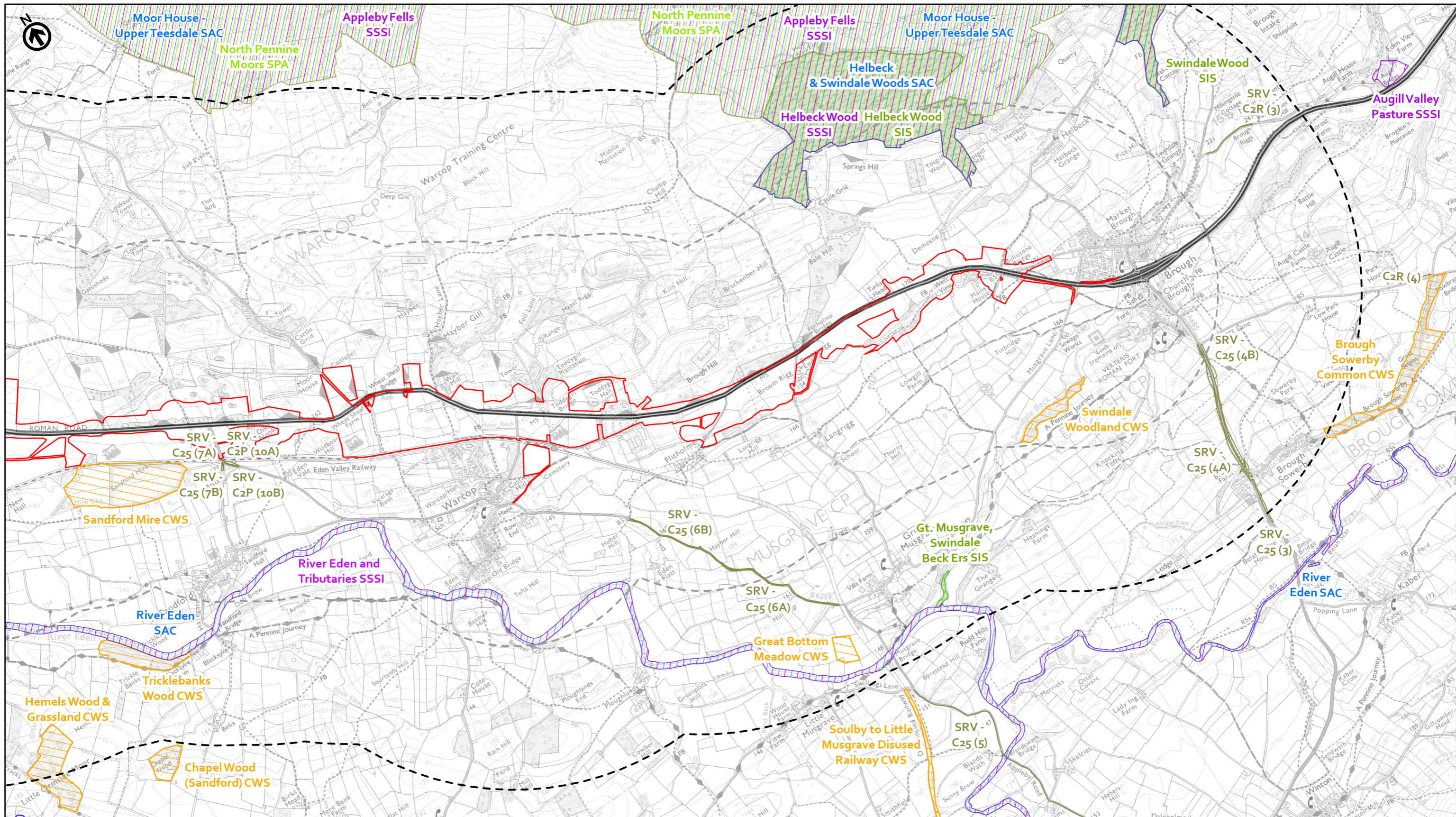
Project Name
A66 Northern Trans-Pennine Project

Map Title
Figure 6.1

Statutory and Non-Statutory Designated Sites
 Scheme: 06, Appleby to Brough
 Sheet 5 of 10

Map Number	Project	Originator	Volume
HE565627	-	AMY	EBD
Location	Type	Role	Number
S00	-	MP - LB	003129

Suitability	Suitability Description	Revision
S4	FIT FOR STAGE APPROVAL	P03



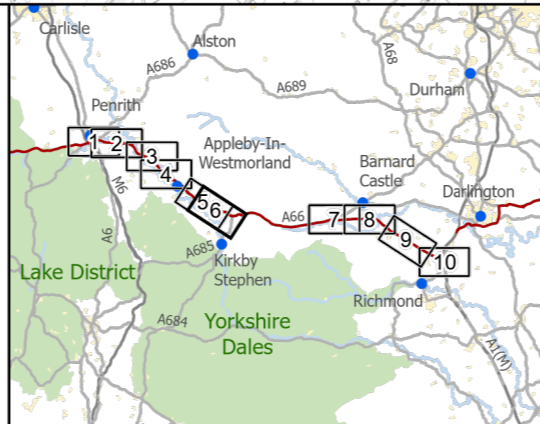
Existing A66
 Order Limits
 Study Area 1000m
 Study Area 2000m

Statutory Designated Sites

- Special Protection Areas (SPA)
- Special Areas of Conservation (SAC)
- Sites of Special Scientific Interest (SSSI)
- Geological Sites of Special Scientific Interest (GSSSI)
- National Nature Reserves (NNR)
- Local Nature Reserves (LNR)

Non-Statutory Designated Sites

- Local Wildlife Sites (LWS)
- County Wildlife Sites (CWS)
- Biological Heritage Site (BHS)
- Special Roadside Verges (SRV) (Cumbria)
- Sites of Invertebrate Significance (SIS) (Cumbria)
- Denotified Local Wildlife Sites (DLWS)



national highways
 3 Piccadilly Place
 Manchester
 M1 3BN

P03	Second Issue: Revised Order Limits				
	PKEL	CESL	AMAR	AWAR	KWHA
	19/04/23	19/04/23	19/04/23	16/05/23	16/05/23
Revision	Created	Checked	Reviewed	Approved	Authorised

Kilometres
 0 1 2

Scale @ A3: 1:25,000 | Project Ref No HE565627 | Stage: Stage 3

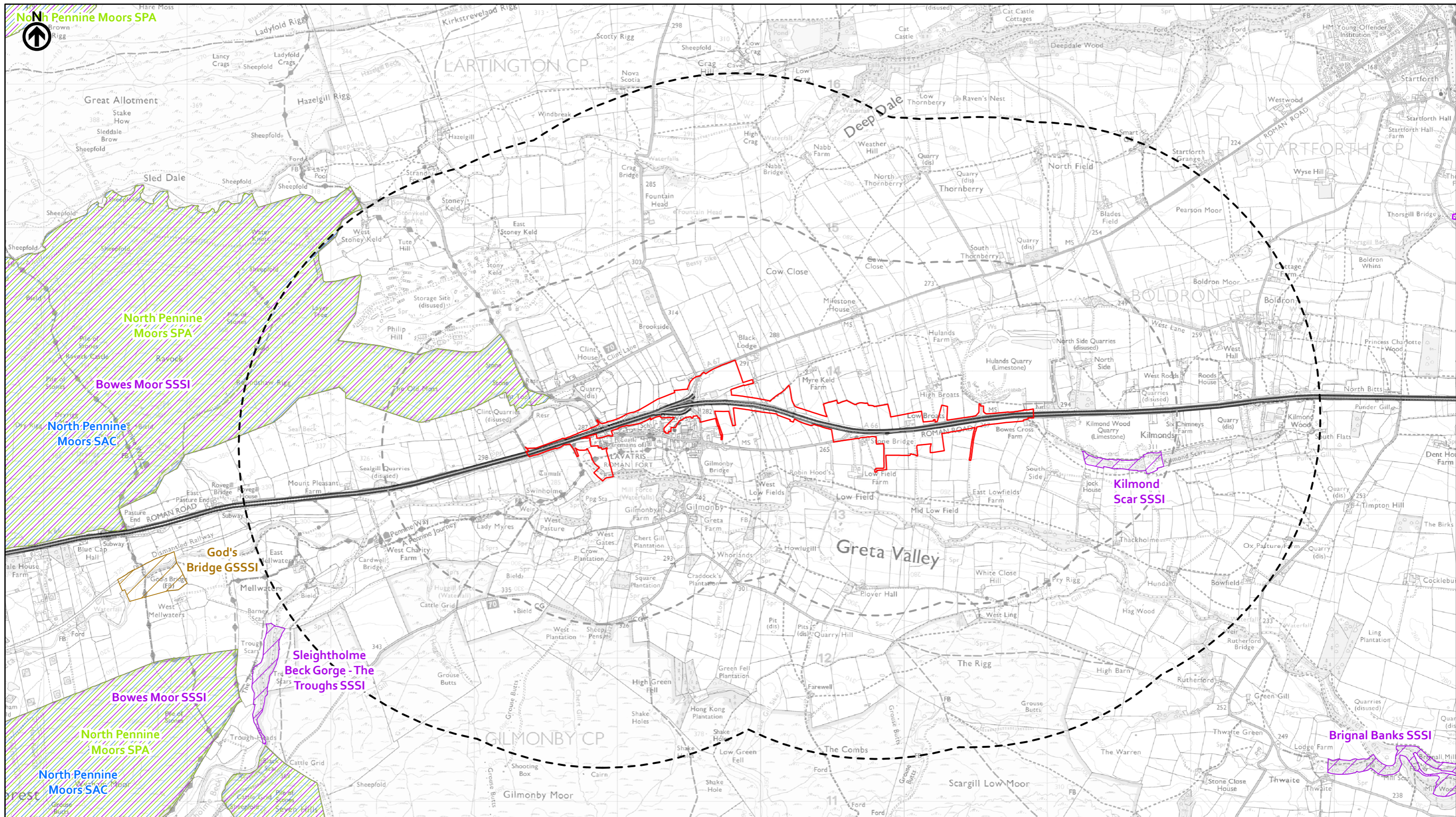
© Crown copyright and database rights (2023). All rights reserved. OS 100030649.
 Contains public sector information licensed under the Open Government Licence v3.0.
 Data provided by CBDC (2021), ERIC NE (2021), LERN (2021) and NEYEDC (2021).

Project Name
 A66 Northern Trans-Pennine Project

Map Title
 Figure 6.1
 Statutory and Non-Statutory Designated Sites
 Scheme: 06, Appleby to Brough
 Sheet 6 of 10

Map Number	Project	Originator	Volume
HE565627	-	AMY	EBD
Location	Type	Role	Number
S00	-	MP - LB	- 003130

Suitability	Suitability Description	Revision
S4	FIT FOR STAGE APPROVAL	P03



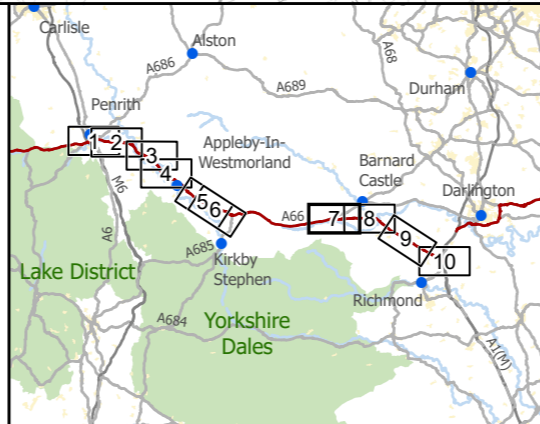
Existing A66
 — Existing A66
 — Order Limits
 - - - Study Area 1000m
 - - - Study Area 2000m

Statutory Designated Sites

- Special Protection Areas (SPA)
- Special Areas of Conservation (SAC)
- Sites of Special Scientific Interest (SSSI)
- Geological Sites of Special Scientific Interest (GSSSI)
- National Nature Reserves (NNR)
- Local Nature Reserves (LNR)

Non-Statutory Designated Sites

- Local Wildlife Sites (LWS)
- County Wildlife Sites (CWS)
- Biological Heritage Site (BHS)
- Special Roadside Verges (SRV) (Cumbria)
- Sites of Invertebrate Significance (SIS) (Cumbria)
- Denotified Local Wildlife Sites (DLWS)



national highways
 3 Piccadilly Place
 Manchester
 M1 3BN

P02	First Issue	KBIG	LHAN	NWAL	AMIT	KWHA
		24/02/22	22/03/22	29/03/22	05/04/22	06/04/22
Revision	Created	Checked	Reviewed	Approved	Authorised	

Scale @ A3: 1:25,000 | Project Ref No HE565627 | Stage: Stage 3

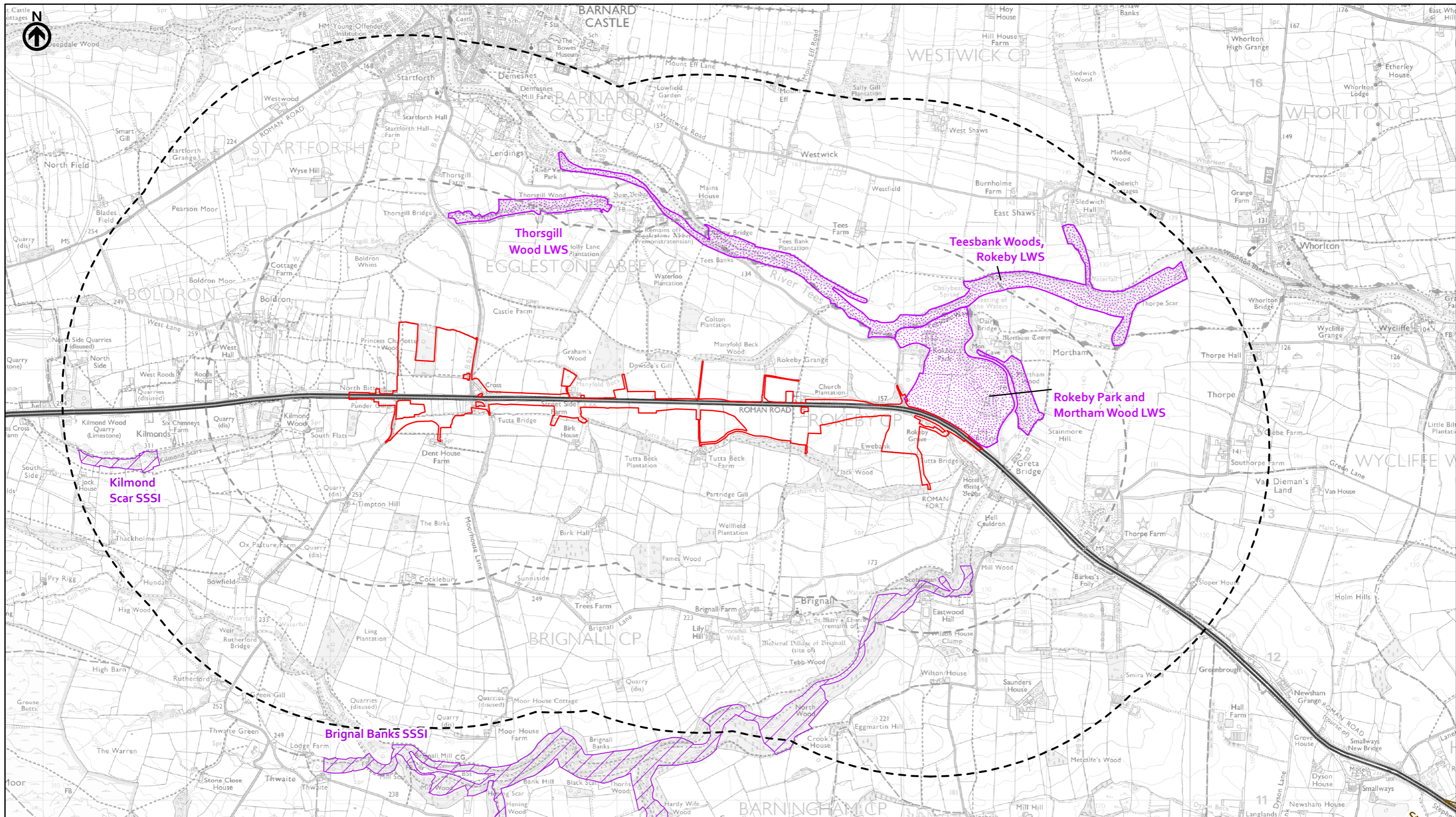
© Crown copyright and database rights (2022). All rights reserved. OS 100030649. Contains public sector information licensed under the Open Government Licence v3.0. Data provided by CBDC (2021), ERIC NE (2021), LERN (2021) and NEYEDC (2021).

Project Name
 A66 Northern Trans-Pennine Project

Map Title
 Figure 6.1
 Statutory and Non-Statutory Designated Sites
 Scheme: 07, Bowes Bypass
 Sheet 7 of 10

Map Number	Originator	Volume
HE565627	AMY	EBD
Location	Type	Role
S00	MP	LB
		003131

Suitability	Suitability Description	Revision
S4	FIT FOR STAGE APPROVAL	P02



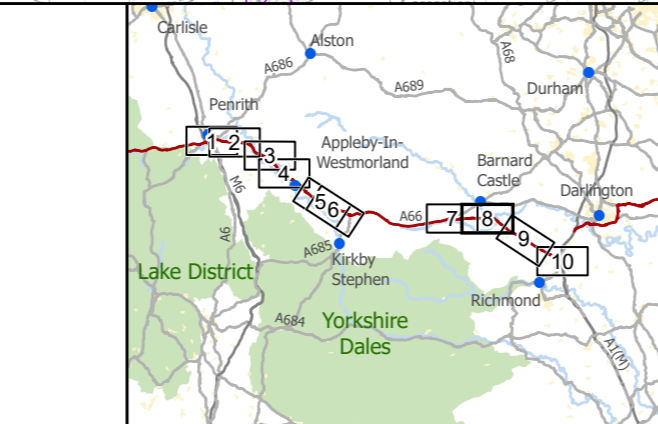
Existing A66
Order Limits
Study Area 1000m
Study Area 2000m

Statutory Designated Sites

- Special Protection Areas (SPA)
- Special Areas of Conservation (SAC)
- Sites of Special Scientific Interest (SSSI)
- Geological Sites of Special Scientific Interest (GSSSI)
- National Nature Reserves (NNR)
- Local Nature Reserves (LNR)

Non-Statutory Designated Sites

- Local Wildlife Sites (LWS)
- County Wildlife Sites (CWS)
- Biological Heritage Site (BHS)
- Special Roadside Verges (SRV) (Cumbria)
- Sites of Invertebrate Significance (SIS) (Cumbria)
- Denotified Local Wildlife Sites (DLWS)



national highways
 3 Piccadilly Place
 Manchester
 M1 3BN

P02	First Issue				
	KBIG	LHAN	NWAL	AMIT	KWHA
	24/02/22	22/03/22	29/03/22	05/04/22	06/04/22
Revision	Created	Checked	Reviewed	Approved	Authorised

Scale @ A3: 1:25,000 | Project Ref No HE565627 | Stage: Stage 3

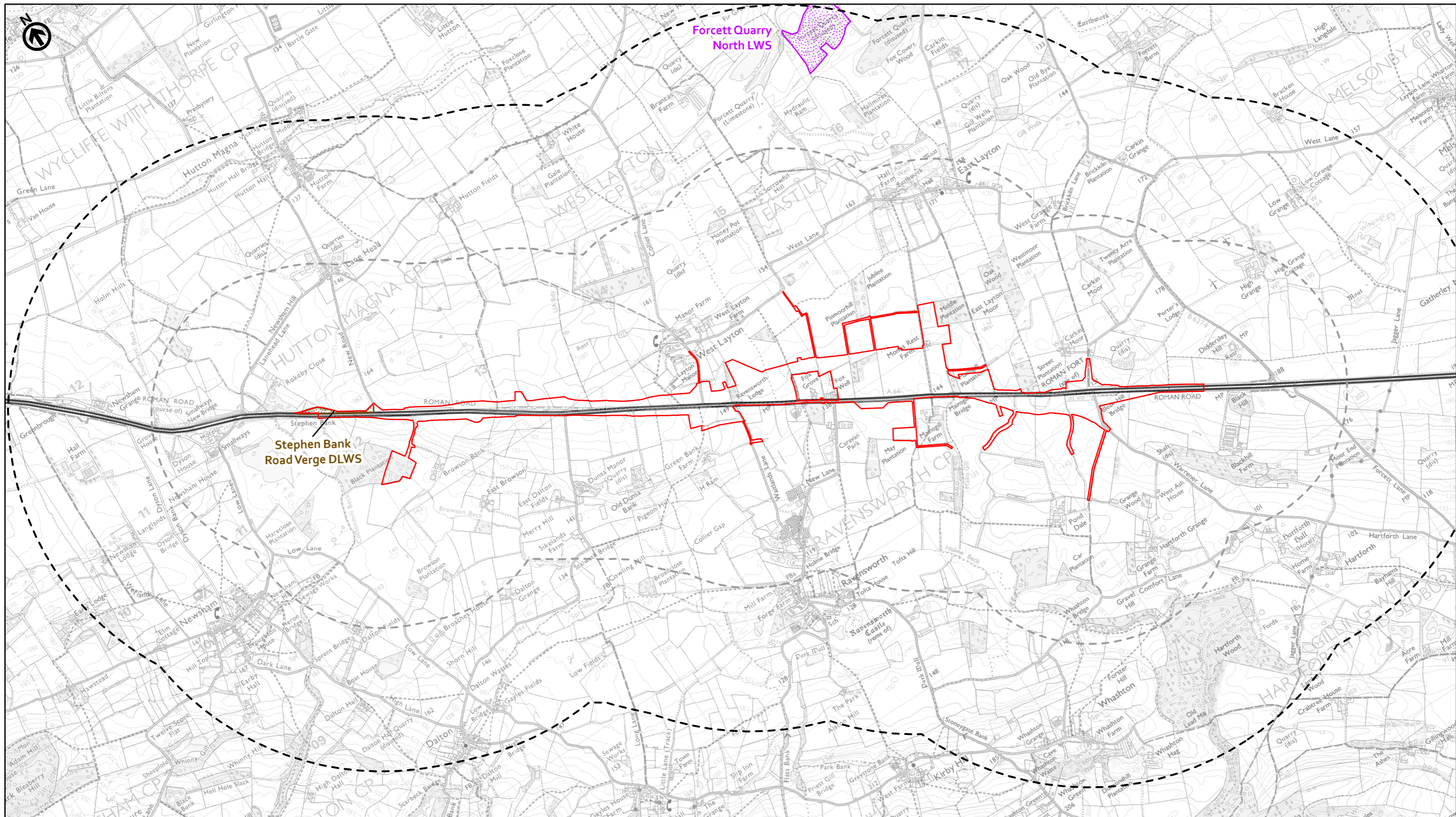
© Crown copyright and database rights (2022). All rights reserved. OS 100030649.
 Contains public sector information licensed under the Open Government Licence v3.0.
 Data provided by CBDC (2021), ERIC NE (2021), LERN (2021) and NEYEDC (2021).

Project Name
 A66 Northern Trans-Pennine Project

Map Title
 Figure 6.1
 Statutory and Non-Statutory Designated Sites
 Scheme: 08, Cross Lanes to Rokeby
 Sheet 8 of 10

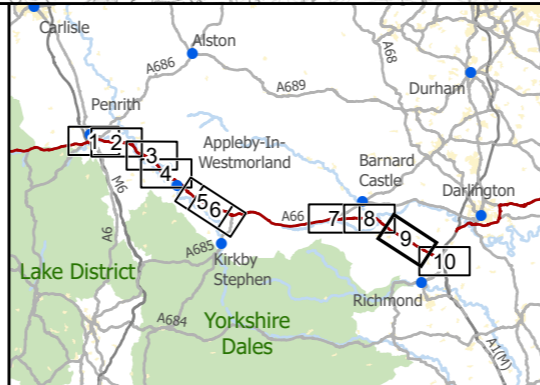
Map Number	Project	Originator	Volume
HE565627	-	AMY	- EBD
Location	S00	- MP - LB	- 003132
		Type	Role

Suitability	Suitability Description	Revision
S4	FIT FOR STAGE APPROVAL	P02



- Existing A66
- Order Limits
- Study Area 1000m
- Study Area 2000m
- Statutory Designated Sites**
- Special Protection Areas (SPA)
- Special Areas of Conservation (SAC)
- Sites of Special Scientific Interest (SSSI)
- Geological Sites of Special Scientific Interest (GSSSI)
- National Nature Reserves (NNR)
- Local Nature Reserves (LNR)

- Non-Statutory Designated Sites**
- Local Wildlife Sites (LWS)
- County Wildlife Sites (CWS)
- Biological Heritage Site (BHS)
- Special Roadside Verges (SRV) (Cumbria)
- Sites of Invertebrate Significance (SIS) (Cumbria)
- Designated Local Wildlife Sites (DLWS)



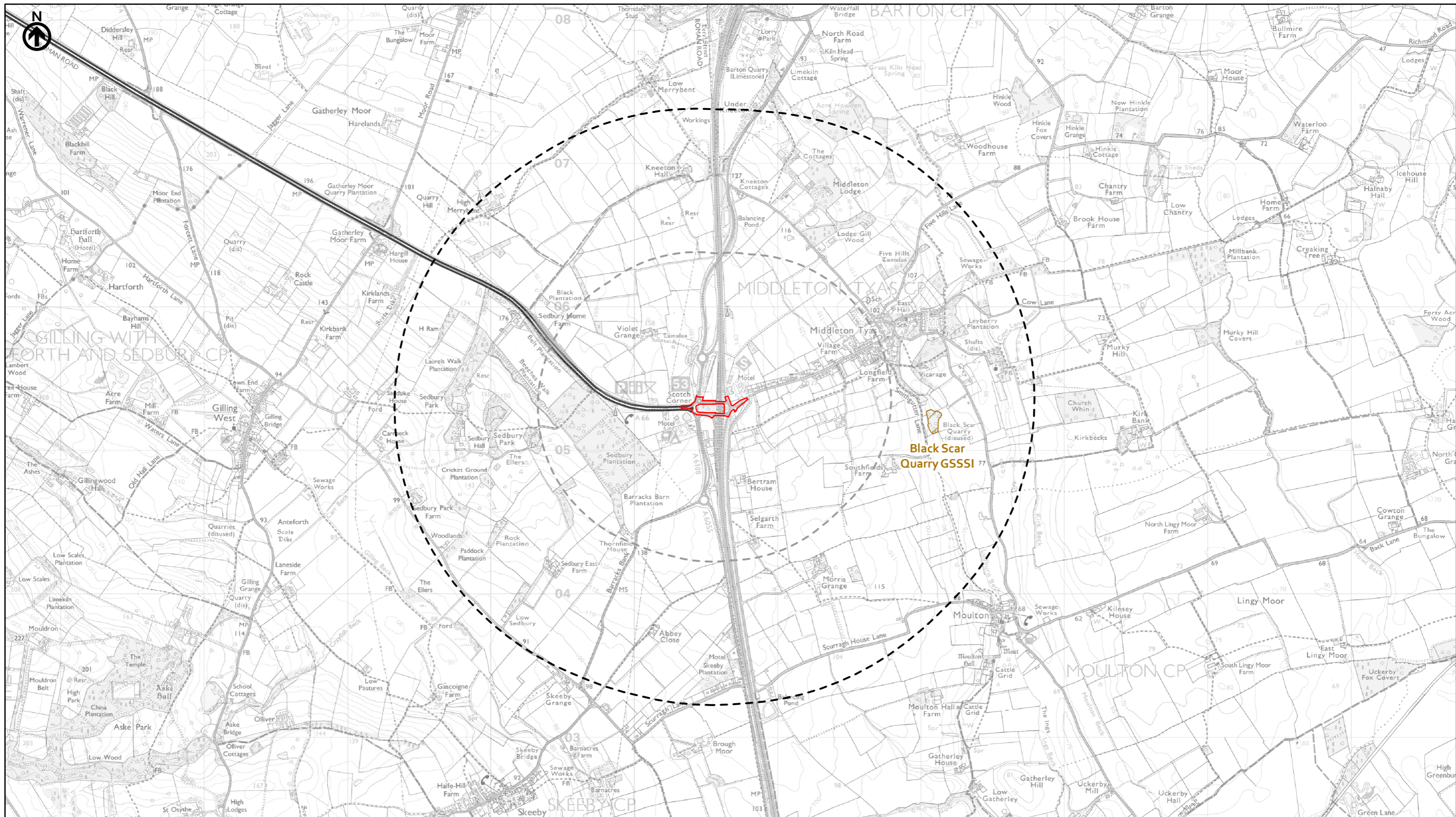
national highways 3 Piccadilly Place
Manchester M1 3BN

P02	First Issue	KBIG	LHAN	NWAL	AMIT	KWHA
	Created	24/02/22	22/03/22	29/03/22	05/04/22	06/04/22
Revision	Created	Checked	Reviewed	Approved	Authorised	

Scale @ A3: 1:25,000 | Project Ref No HE565627 | Stage: Stage 3

© Crown copyright and database rights (2022). All rights reserved. OS 100030649. Contains public sector information licensed under the Open Government Licence v3.0. Data provided by CBDC (2021), ERIC NE (2021), LERN (2021) and NEYEDC (2021).

Project Name A66 Northern Trans-Pennine Project			
Map Title Figure 6.1			
Statutory and Non-Statutory Designated Sites			
Scheme: 09, Stephen Bank to Carkin Moor			
Sheet 9 of 10			
Map Number	Project	Originator	Volume
HE565627	-	AMY	- EBD
S00	-	MP - LB	- 003133
Location	Type	Role	Number
S4	FIT FOR STAGE APPROVAL		P02



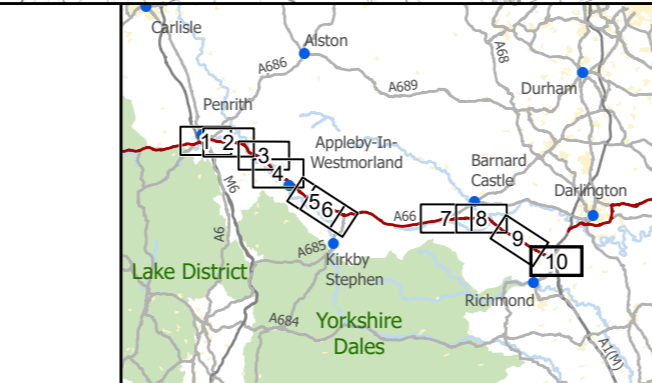
Existing A66
 Existing A66
 Order Limits
 Study Area 1000m
 Study Area 2000m

Statutory Designated Sites

- Special Protection Areas (SPA)
- Special Areas of Conservation (SAC)
- Sites of Special Scientific Interest (SSSI)
- Geological Sites of Special Scientific Interest (GSSSI)
- National Nature Reserves (NNR)
- Local Nature Reserves (LNR)

Non-Statutory Designated Sites

- Local Wildlife Sites (LWS)
- County Wildlife Sites (CWS)
- Biological Heritage Site (BHS)
- Special Roadside Verges (SRV) (Cumbria)
- Sites of Invertebrate Significance (SIS) (Cumbria)
- Denotified Local Wildlife Sites (DLWS)



national highways
 3 Piccadilly Place
 Manchester
 M1 3BN

P02	First Issue				
	KBIG	LHAN	NWAL	AMIT	KWHA
	24/02/22	22/03/22	29/03/22	05/04/22	06/04/22
Revision	Created	Checked	Reviewed	Approved	Authorised

Kilometres
 0 1 2

Scale @ A3: 1:25,000 | Project Ref No HE565627 | Stage: Stage 3

© Crown copyright and database rights (2022). All rights reserved. OS 100030649. Contains public sector information licensed under the Open Government Licence v3.0. Data provided by CBDC (2021), ERIC NE (2021), LERN (2021) and NEYEDC (2021).

Project Name
A66 Northern Trans-Pennine Project

Map Title
Figure 6.1

Statutory and Non-Statutory Designated Sites
 Scheme: 11, A1(M) Junction 53 Scotch Corner
 Sheet 10 of 10

Map Number	Project	Originator	Volume
HE565627	-	AMY	-
S00	-	MP	-
Location		Type	Role
			Number

Suitability	Suitability Description	Revision
S4	FIT FOR STAGE APPROVAL	P02